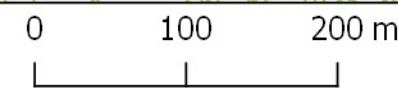
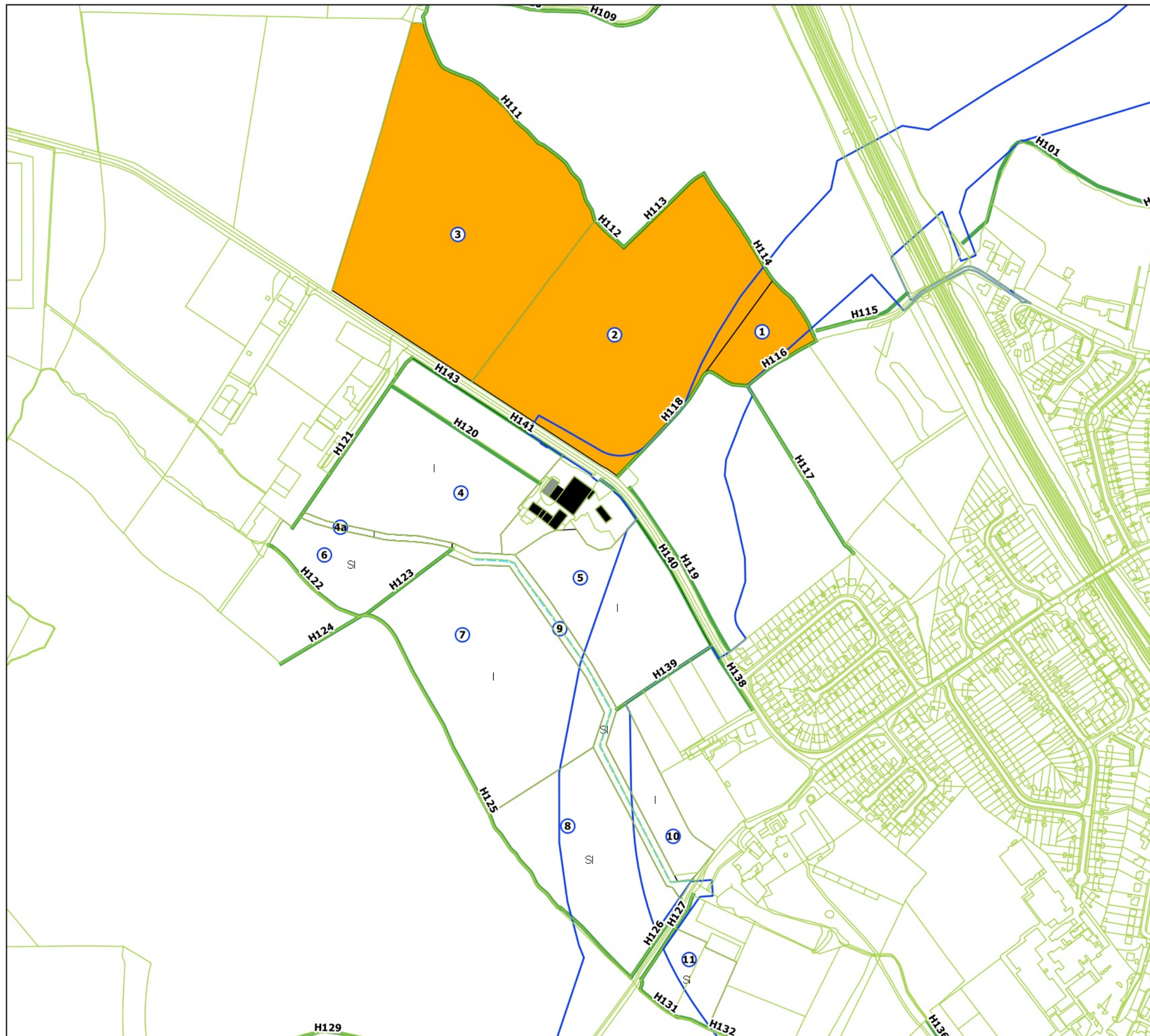


This drawing is the property of FPCR Environment and Design Ltd and is issued on the condition it is not reproduced, retained or disclosed to any unauthorised person, either wholly or in part without written consent of FPCR Environment and Design Ltd.


Ordnance Survey material - Crown Copyright. All rights reserved.  
 Licence Number: 100019980

### Key

-  **Built Environment: Buildings/hardstanding**
-  **Buildings**
-  **Improved grassland**
-  **Neutral grassland - unimproved**
-  **Poor semi-improved grassland**
-  **Intact hedge - species-poor**
-  **Dry ditch**
-  **Field Reference**



FPCR Environment and Design Ltd, Lockington Hall, Derby, DE74 2RH t:01509 672 772 f:01509 674 565 e: mail@fpcr.co.uk w: www.fpcr.co.uk  
**masterplanning ■ environmental assessment ■ landscape design ■ ecology ■ architecture ■ arboriculture ■**

 Client: Roxhill Developments Ltd  
 project: Junction 15, Northampton  
 drawing title: PHASE 1 HABITAT PLAN  
 scale: A3 1:5,000  
 drawing / figure number: **Figure 3**  
 issue: 10/5/2018  
 revision: **5772-E-5.3c**

J:\5700\5772\QGIS 2.14\Plans\Phase 1 plans\5772-E-02 Phase 1 Habitat Plan UPDATED September 2017 v2.qgs