







**Legend**

-  **Final Order Limits**  
Areas  
Lines
-  **20m Buffer**  
Areas
-  **100m buffer**  
Areas
-  **350m buffer**  
Areas  
Text
-  **Sensitive Receptors**  
Points
-  **Priority Mitigation Zone**  
Areas

**Figure 9.2: Roade Bypass Construction Phase Receptors**

Contains Ordnance survey data © Crown copyright and database right 2017

Drawn By: HP  
Date: 02-May-18

